

APPENDIX C - Site Photographs (Directional)

Proposed Filling Station and business premises development on Erf 1071, Chatsworth




Photograph 1: View looking north from centre of proposed development site (towards Third Avenue)



Photograph 2: View looking north-east from centre of erf 1071 (towards Third Avenue)




Photograph 3: View looking east from centre of erf 1071 (towards Market Street and community hall/church). Market street lies between large pine tree and boundary fence/building on adjacent erf.



Photograph 4: View looking south-east from centre of proposed development site (towards corner of Market and York Streets) Play-park facility equipment visible.




Photograph 5: View looking south from centre of erf 1071 (towards York Street).



Photograph 6: View looking south-west from centre of proposed development site (towards residences on York Street).



Photograph 7: View looking west from centre of proposed development site (towards residences on York Street).



Photograph 8: View looking north-west from centre of proposed development site (Chatsworth Clinic boundary fence visible).