

## **APPENDIX C – SITE PHOTOGRAPHS**

## APPENDIX C - Site Photographs (Directional)

### Proposed Filling Station and business premises development on Erf 1071, Chatsworth




**Photograph 1:** View looking north from centre of proposed development site (towards Third Avenue)



**Photograph 2:** View looking north-east from centre of erf 1071 (towards Third Avenue)




**Photograph 3:** View looking east from centre of erf 1071 (towards Market Street and community hall/church). Market street lies between large pine tree and boundary fence/building on adjacent erf.



**Photograph 4:** View looking south-east from centre of proposed development site (towards corner of Market and York Streets) Play-park facility equipment visible.




**Photograph 5:** View looking south from centre of erf 1071 (towards York Street).



**Photograph 6:** View looking south-west from centre of proposed development site (towards residences on York Street).



**Photograph 7:** View looking west from centre of proposed development site (towards residences on York Street).



**Photograph 8:** View looking north-west from centre of proposed development site (Chatsworth Clinic boundary fence visible).